

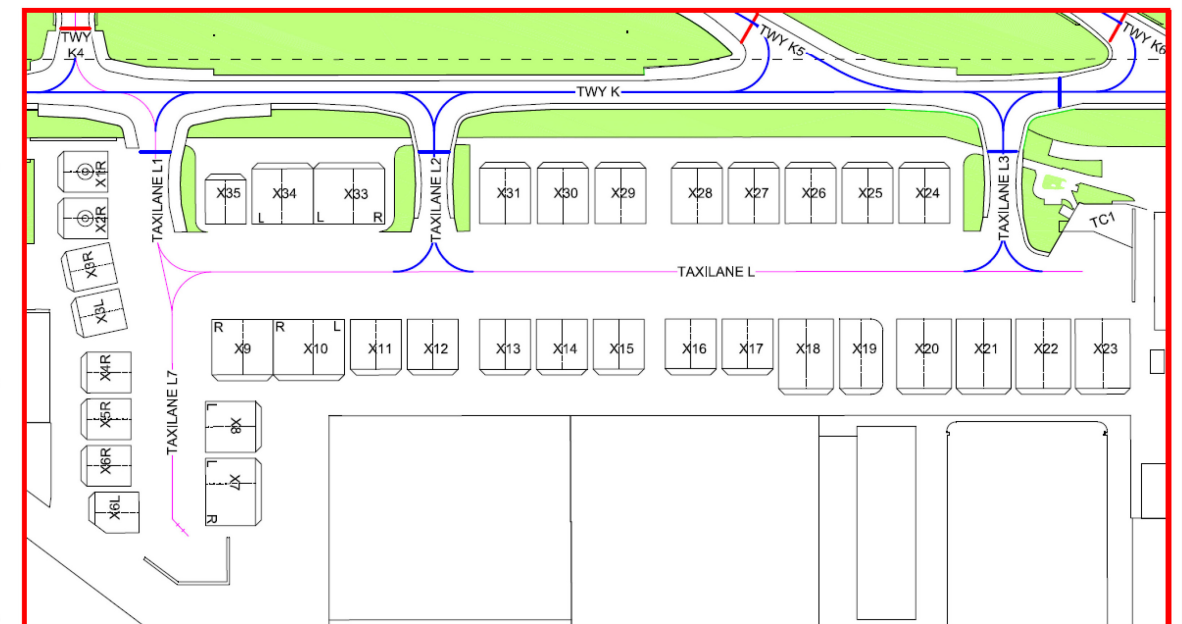
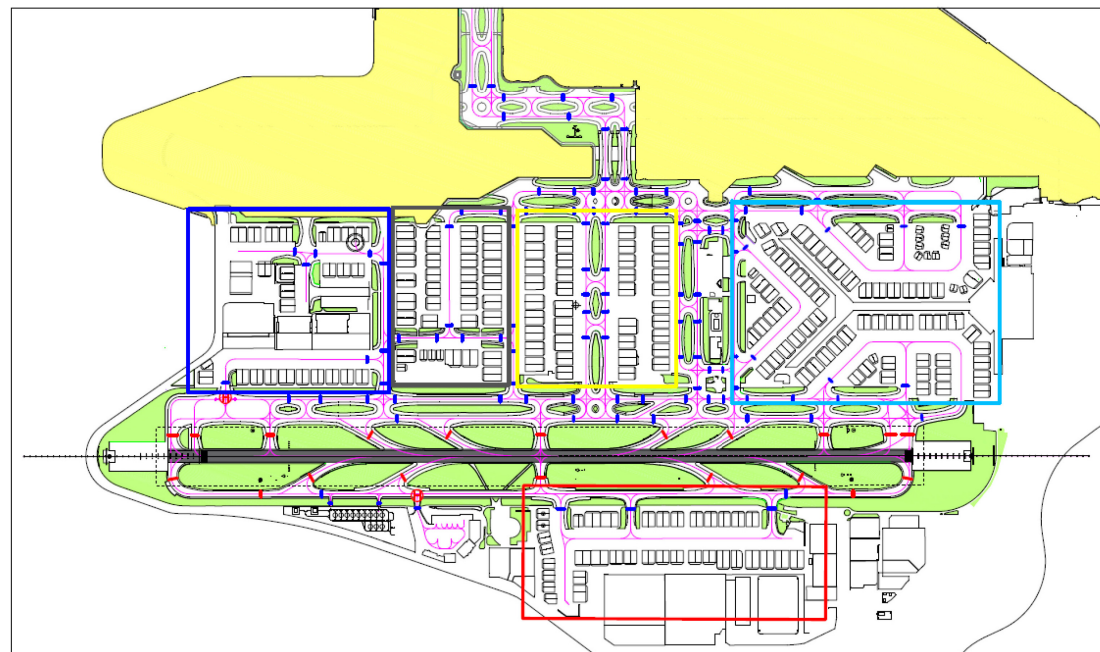
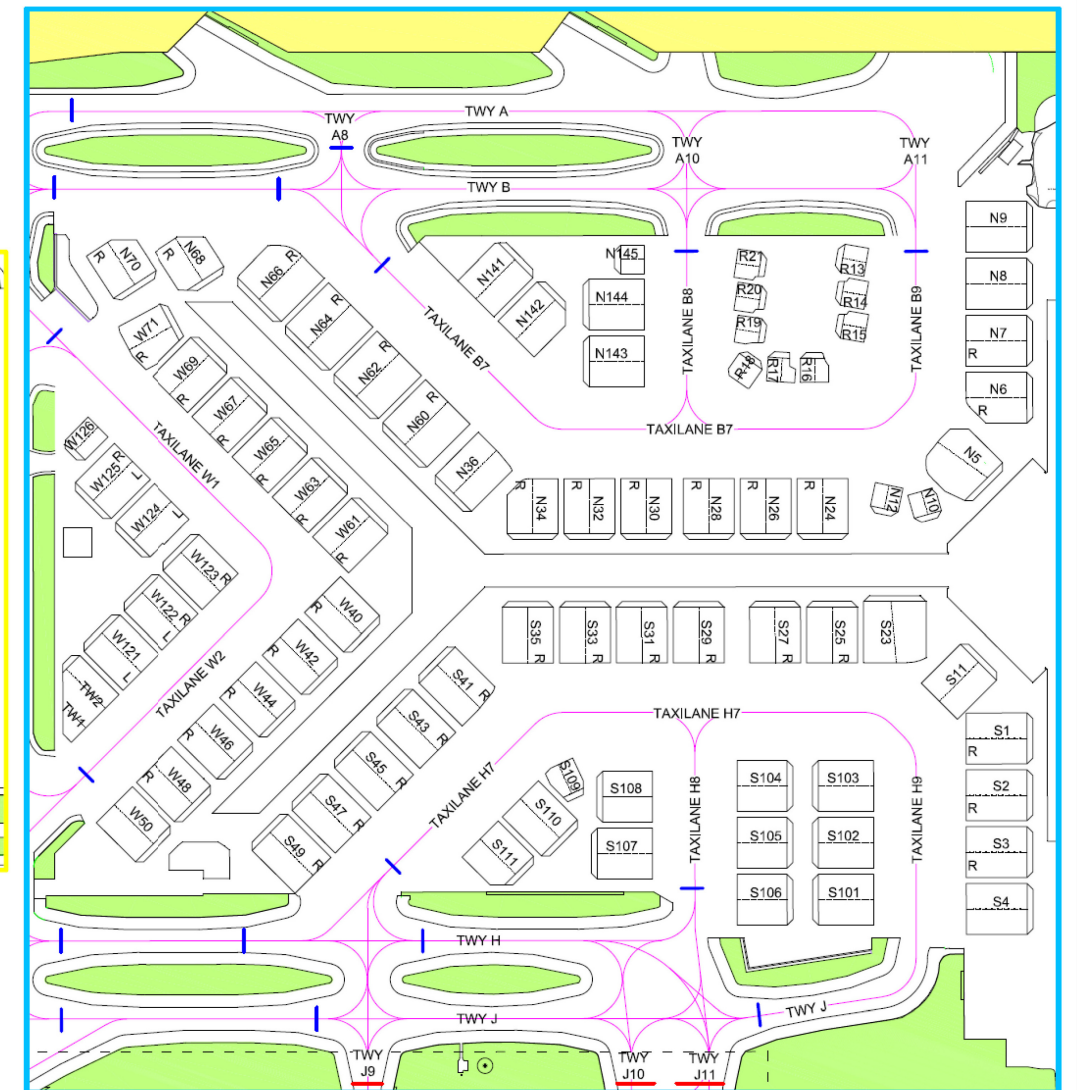
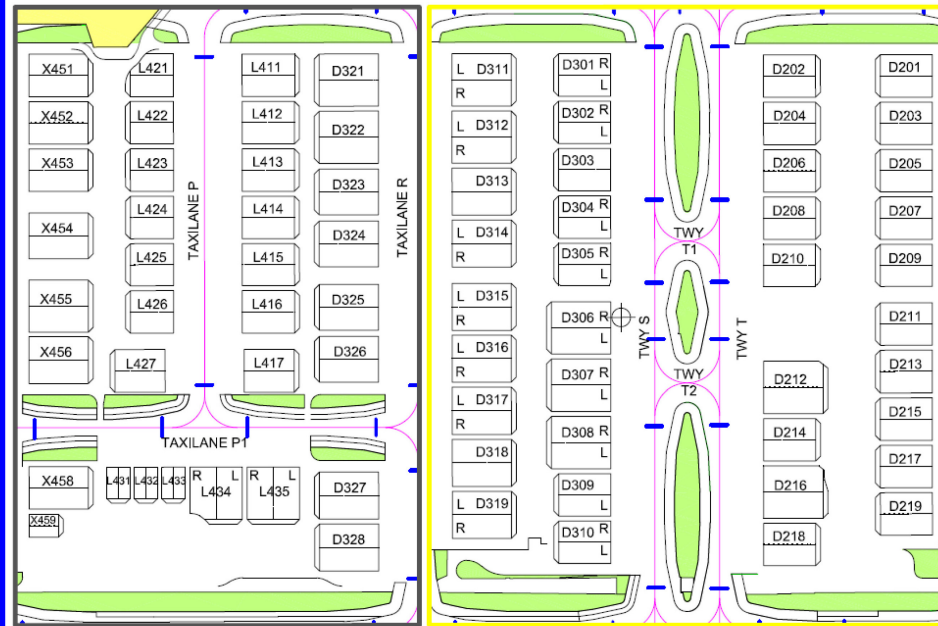
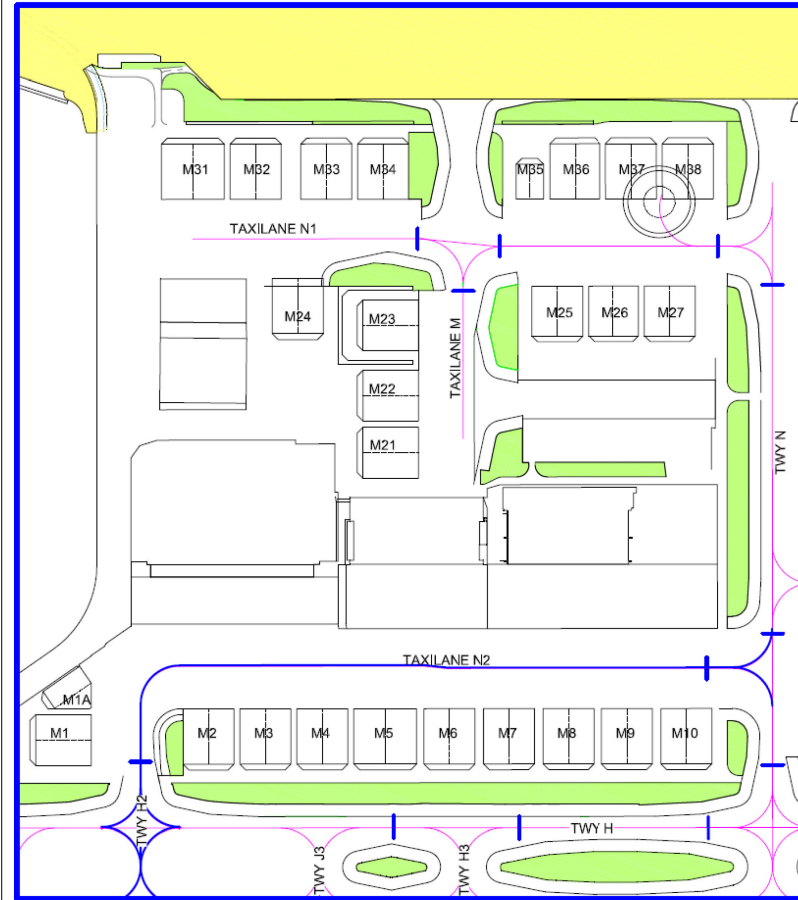
AIRCRAFT PARKING / DOCKING CHART

TWR 118.7 (North Runway) 118.4 (South Runway) GMC 121.6 (North) 122.125 (West) 121.875 (Midfield) 122.55 (South)

VHHH / HONG KONG INTERNATIONAL AIRPORT

ELEVATIONS IN FEET AMSL  
DIMENSIONS IN METRES  
BEARINGS ARE MAGNETIC

VAR 3°W (2020)



Change: Auxiliary stands marks for D311, D312, D314-D317, D319, L434 and L435; editorial update

RUNWAY HOLDING POINT	—
INTERMEDIATE HOLDING POSITION	—
TAXIWAY CENTRELINE	— TWY A —

NOT TO SCALE