

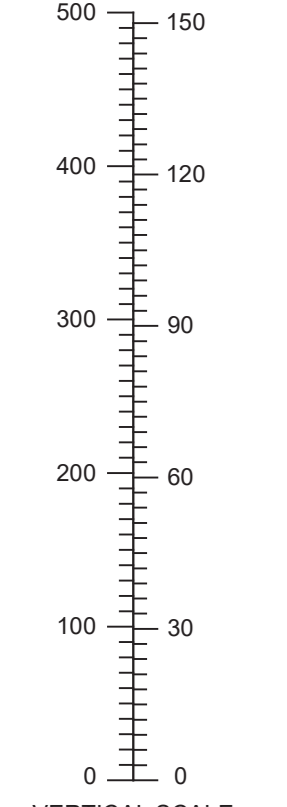
AERODROME OBSTACLE CHART - ICAO

TYPE A (OPERATING LIMITATIONS)

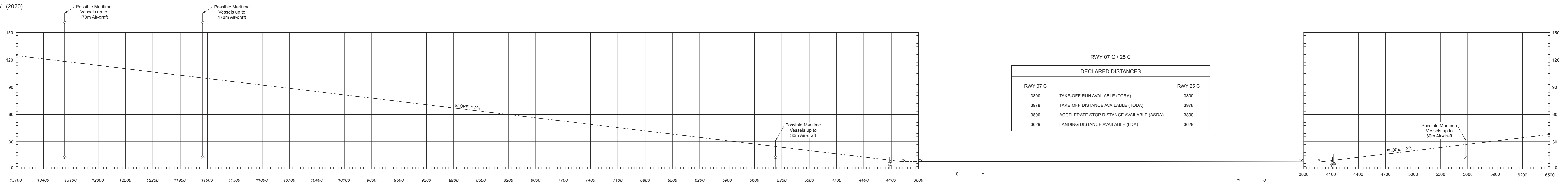
DIMENSIONS, ELEVATIONS AND HEIGHTS IN METRES
VERTICAL DATUM USED - MEAN SEA LEVEL

MAGNETIC VARIATION 3° W (2020)

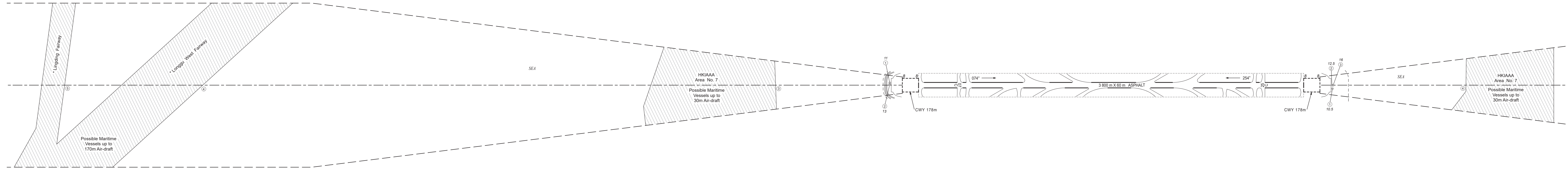
FEET METRES



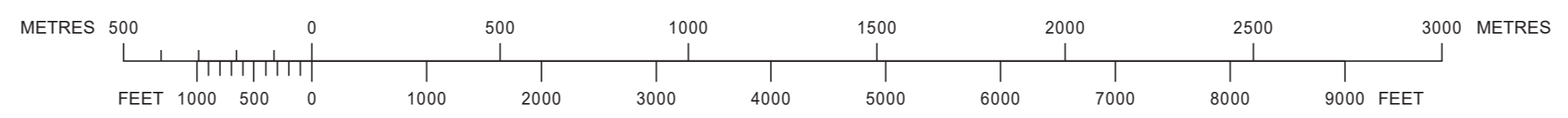
VERTICAL SCALE
1:1 500



RWY 07 C / 25 C		
DECLARED DISTANCES		
RWY 07 C		RWY 25 C
3800	TAKE-OFF RUN AVAILABLE (TORA)	3800
3978	TAKE-OFF DISTANCE AVAILABLE (TODA)	3978
3800	ACCELERATE STOP DISTANCE AVAILABLE (ASDA)	3800
3629	LANDING DISTANCE AVAILABLE (LDA)	3629



HORIZONTAL SCALE 1:15 000



LEGEND	
OBSTACLE IDENTIFICATION NUMBER	①
POLE	*
MAIN ROAD	—
MARINE FACILITIES	▨

* Refer to AIP Hong Kong VHHH AD 2.23 ADDITIONAL INFORMATION for further details

ORDER OF ACCURACY
HORIZONTAL 0.0m
VERTICAL 0.0m

AMENDMENT RECORD		
No.	DATE	ENTERED BY